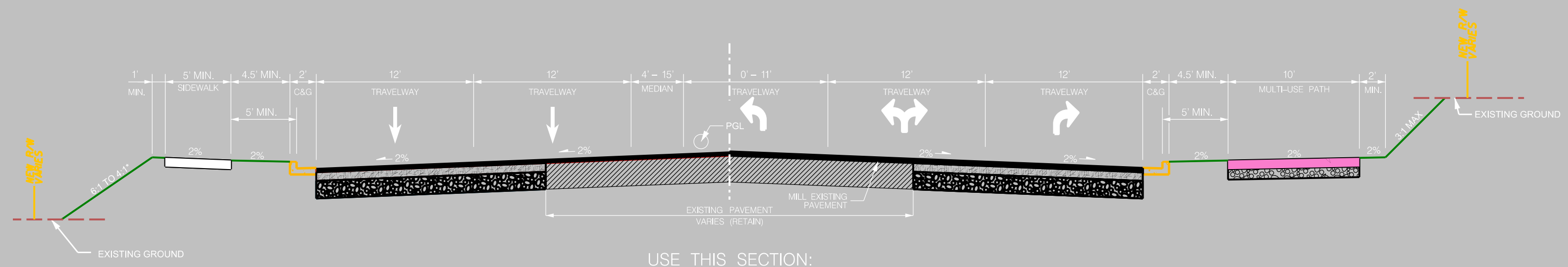
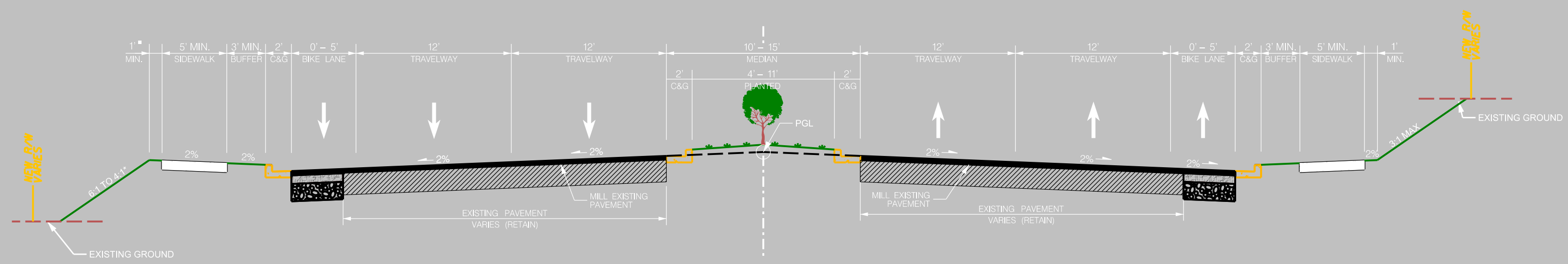


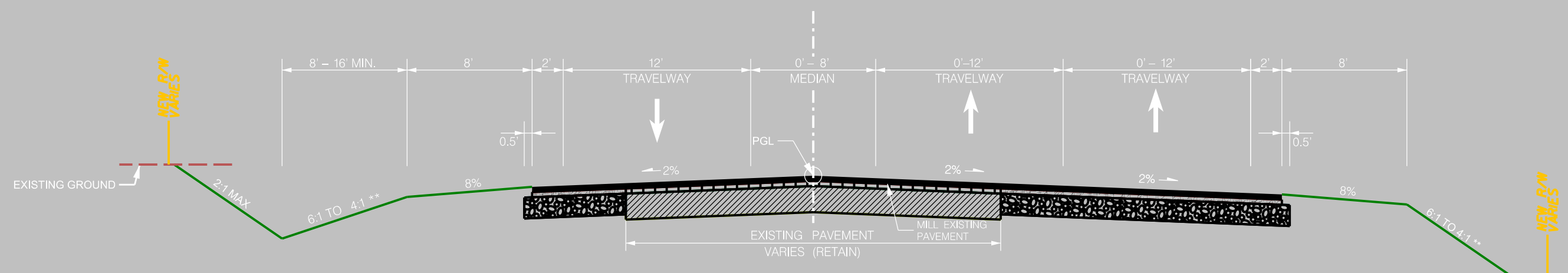
USE THIS SECTION:
WOODRUFF PARALLEL ROAD
FROM VERDAE BOULEVARD TO CAROLINA POINT PARKWAY
FROM CAROLINA POINT PARKWAY TO MARKET POINT DRIVE



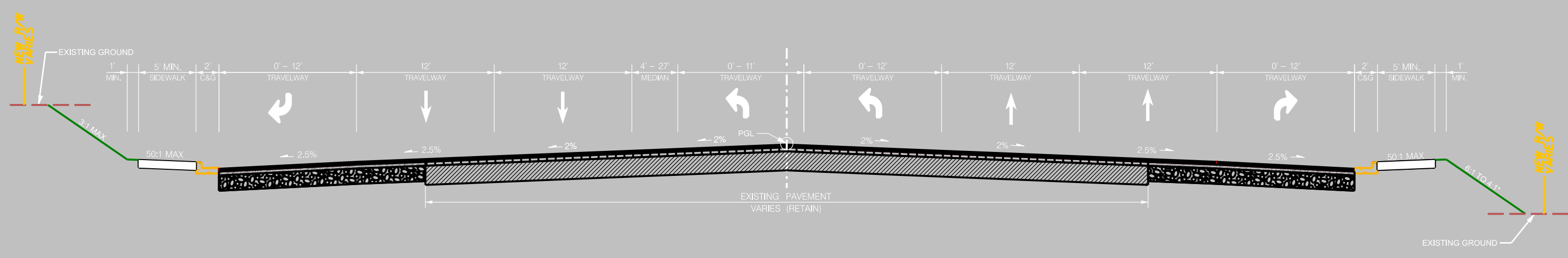
USE THIS SECTION:
WOODRUFF PARALLEL ROAD
FROM SMITH HINES ROAD TO S.C. ROUTE 146



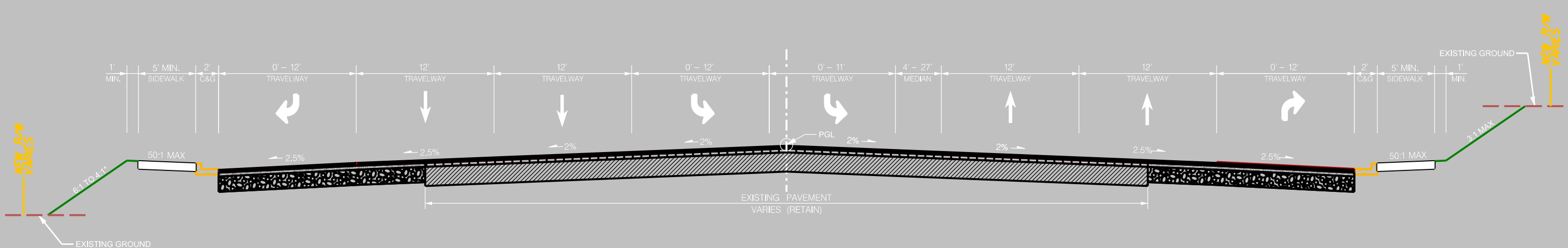
USE THIS SECTION:
CAROLINA POINT PARKWAY



USE THIS SECTION:
S-23-563 (MILLER ROAD)



USE THIS SECTION:
S.C. ROUTE 146 (WOODRUFF ROAD)



USE THIS SECTION:
S.C. ROUTE 146 (WOODRUFF ROAD)

SCALE = N.T.S