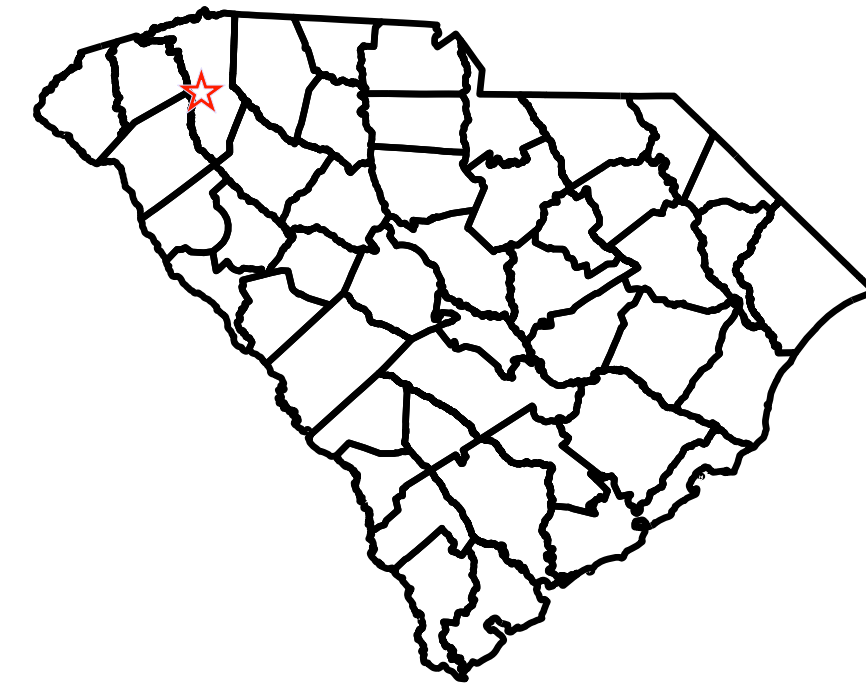


Project Location
Greenville County



Map Legend

- HOT MIX ASPHALT**
- 1 **SURFACE COURSE**
 - 2 **INTERMEDIATE COURSE**
 - 3 **BASE COURSE**
 - 4 **INTERMEDIATE COURSE (FOR LEVELING & BUILDUP)**
 - 5 **PAVEMENT IN PLACE**
 - 6 **CONCRETE CURB & GUTTER**
 - 7 **CONCRETE SIDEWALK**

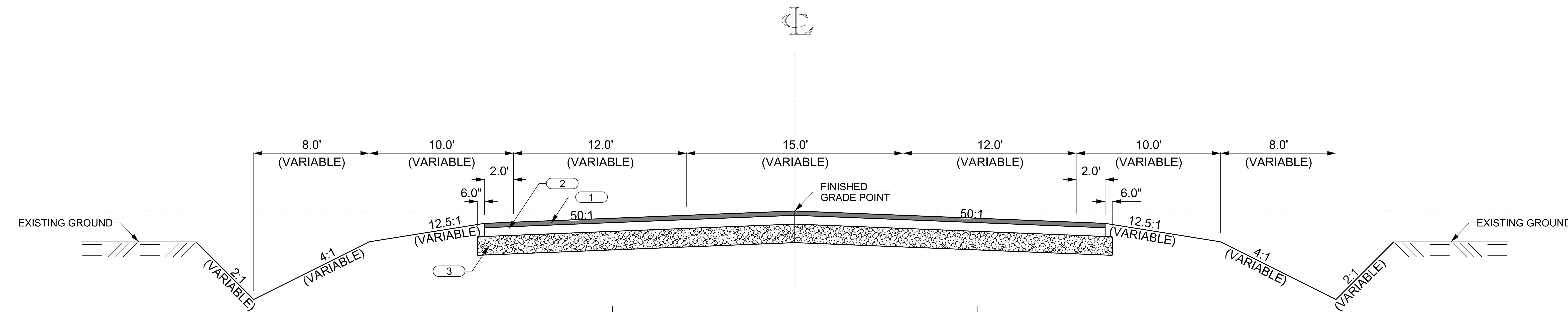
Contact Information

Trey Brown, P.E.
South Carolina Department of Transportation
P.O. Box 191
Columbia, SC 29201

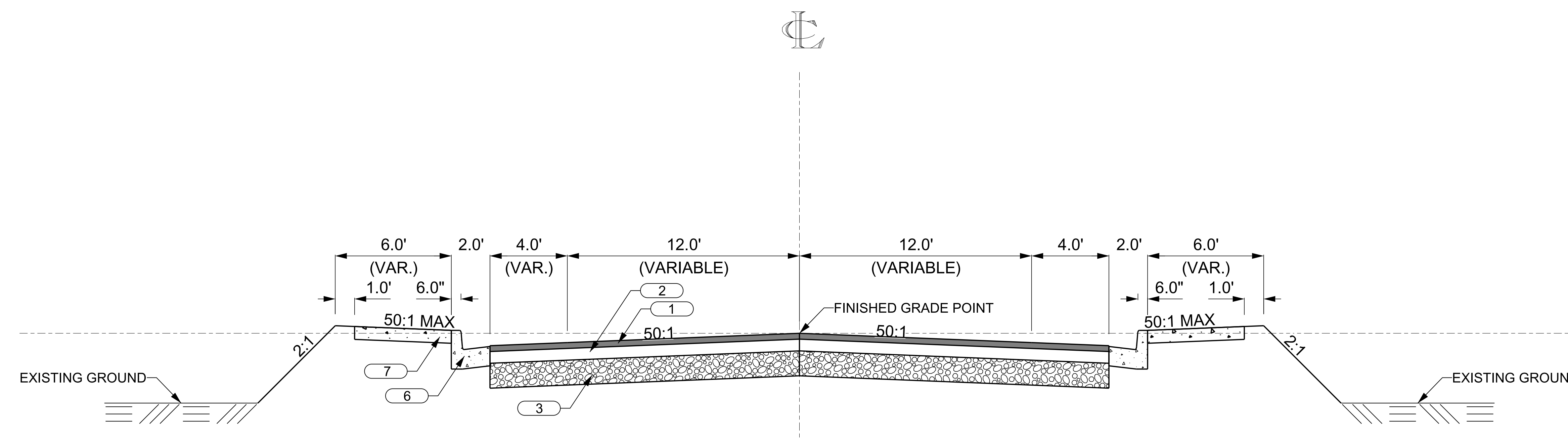
Questions/comments may be sent to:
BrownWT@scdot.org

Disclaimer

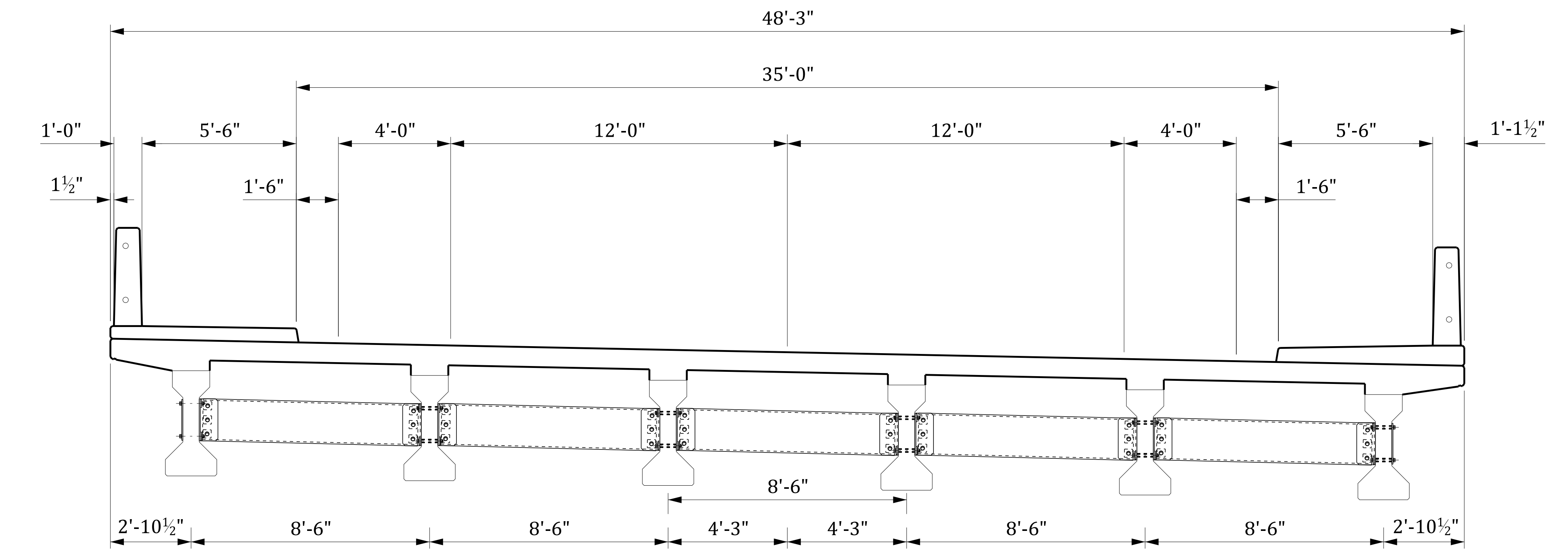
These displays are meant to show concepts for planning purposes only and are subject to change.



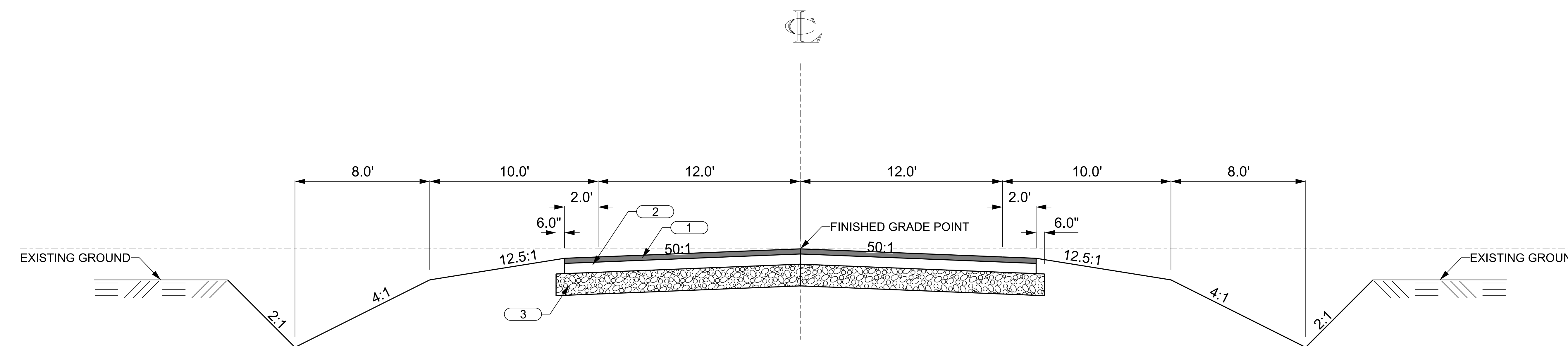
ROAD SECTION FOR WESTERN END (HOSPITAL SIDE) OF PROJECT



ROAD SECTION FOR EACH SIDE OF BRIDGE



BRIDGE SECTION



ROAD SECTION FOR EASTERN END (RESIDENTIAL SIDE) OF PROJECT